



29. september 2023

TILKYNNINGAR TIL SJÓFARENDA 9 NOTICES TO MARINERS 2023

Tilkynningar nr. / Notices No. 49-56

Í þessu eintaki eru tilkynningar varðandi neðangreind sjókort.
The following charts are affected by the NMs in this issue.

Kort/Chart	Tilk./NM	Kort/Chart	Tilk./NM	Kort/Chart	Tilk./NM
21	52(T),53(T)	81	52(T),53(T)	719	51
31	49(T)	313	50(T)		
33	49(T)	712	54		

Tengill á T.t.s./ Link to NM's: <http://www.lhg.is/siglingaoryggi/tilkynningar-til-sjofarenda/>

Efni/Contents

- I Tilkynningar til sjófarenda / Notices to Mariners
- II Ýmsar tilkynningar og aðvaranir / Miscellaneous
- III Leiðréttingar í Vitaskrá / Corrections to List of Lights
- IV Listi yfir Tilkynningar til sjófarenda / Cumulative List of NMs

Landfræðileg lega staðar miðast við sjókort í stærsta mælikvarða nema annað sé tekið fram og er gefin upp í gráðum, mínútum og brotum úr mínútu. Allar stefnur eru gefnar réttvísandi frá 000°(norðri) austur um að 360°, þær sem eiga við ljósgeira eru gefnar frá sjó. Skammstafanir (P) og (T) tákna bráðabirgða (preliminary) og tímabundna (temporary) tilkynningu.

Geographical positions refer to the largest scale chart unless otherwise stated. They are given in degrees, minutes and decimals of a minute. Bearings are referred to the true compass and are reckoned clockwise from 000° to 360° those relating to lights are from seaward. The abbreviations (P) and (T) stand for preliminary and temporary notices.

Sjófarendur eru beðnir að tilkynna strax til Landhelgisgæslunnar (sjokort@lhg.is), verði þeir varir við eða uppgötvi siglingahættur, sem eru ekki sýndar í sjókortum, einnig ef þeir verða varir við skekkjur í sjókortum eða öðrum leiðbeiningum fyrir sjófarendur.

SJÓKORTASALAR

Chart agents

Reykjavík – Hafnarfjörður

Viking Björgunarbúnaður ehf., Íshella 7, 221 Hafnarfjörður.

Sími: 544 2270 Fax: 544 2271

sjokort@viking-life.com

Akureyri

Gúmmibátapjónusta Norðurlands, Draupnisgötu 3, 603 Akureyri.

Sími: 462 6040 Gsm: 898 3366 Fax: 461 790

gummibatar@gummib.is

Rafræn sjókort – ENC kort

Electronic Navigational Charts – ENC

IC-ENC (www.ic-enc.org) sér um dreifingu ENC korta fyrir Sjósmælingar Íslands.

Icelandic ENCs are distributed via IC-ENC (www.ic-enc.org).

Upplýsingar um söluaðila er af finna hér: <http://www.ic-enc.org/Distribution.html>

Information on Value Added Resellers: <http://www.ic-enc.org/Distribution.html>

ENC kortaskrá/ ENC Catalogue: <http://www.ic-enc.org/Coverage.html>

Prentunarleiðbeiningar vegna uppdráttar í mælikvarða

Veljið að prenta á blaðstærð A4 og stillið á að prenta í raunstærð (Actual size).

Printing instructions for blocks at set scale

Print on paper size A4 and choose to print actual size.

I TILKYNNINGAR TIL SJÓFARENDA


49. (T) S-land. Þorlákshöfn. Öldumælisdufl.

Færið inn öldumælisdufl  vestan við Þorlákshöfn,
á stað: 63°50,35'N, 021°27,27'V, ljóseinkenni FL(5) Y 25s.

Kort 31, 33
Vitaskra 2022, bls.33

Vegagerðin

50. (T) S-land. Þorlákshöfn. Dufl.

Færið inn strýtuðufl  með ljóseinkenni QR og radarpegil,
á stað: 63°51,61'N, 021°21,77' V, við framkvæmdasvæði í Þorlákshöfn.

Kort 313
Vitaskrá 2022, bls. 28

Vegagerðin

51. SA-land. Breiðdalsvík. Ljós.

Ljós á enda brimvarnargarðs, á stað: 64°47,10'N, 014°00,51'V,
ljóseinkenni FI G 3s, sjá: Tts (T)46/2023, lýsir á ný.

Kort 719
Vitaskrá 2022, bls. 25

Vegagerðin

52. (T) S-land. Skaftárós. Radarsvari.

Radarsvari nr. 99720, við Skaftárós, sendir ekki út.

Kort 21, 81
Vitaskrá 2022 bls. 34

Vegagerðin

53. (T) S-land. Skeiðarársandur. Radarsvari.

Radarsvari nr. 99700, við Skeiðarársand, sendir ekki út.

Kort 21, 81
Vitaskrá 2022 bls. 34

Vegagerðin

54. Nýjar útgáfur sjókorta.

Hafnakort

Nr.	Heiti	Viðmiðun	Mælikvarði	Útgáfuár	Ný útgáfa
712	Seyðisfjörður	WGS-84	1:10 000	1999	9/2023

Landhelgisgæsla Íslands

II ÝMSAR TILKYNNINGAR OG AÐVARANIR

55. Tímabundnar (T) tilkynningar fallnar úr gildi.

Nr. 16/2023 (T) V-land. Hvalfjörður. Brekkuboði. Ljósdufl.
Nr. 69/2022 (T) A-land. Seyðisfjörður. Ljósdufl logar ekki.

56. Tímabundnar (T) tilkynningar í gildi september 2023.

Nr. 17/2019 (T) SV-land. Kópavogur. Slökkt á aftara leiðarljósi.
Nr. 23/2020 (T) A-land. Seley. Radarsvari óvirkur.
Nr. 16/2021 (T) NV-land. Steingrímsfjörður. Drangnes. Rannsóknadufl.
Nr. 1/2022 (T) N-land. Skagafjörður. Sauðárkrúkur. Norðurgarður. Framkvæmdir.
Nr. 24/2022 (T) N-land. Siglufjörður. Selvíkurnef. Viti logar ekki.
Nr. 43/2022 (T) S-land. Þorlákshöfn. Hafnarviti logar ekki.
Nr. 51/2022 (T) S-land. Þorlákshöfn. Leiðarljós loga ekki.
Nr. 52/2022 (T) S-land. Þorlákshöfn. Stefnuvirkt leiðarljós logar ekki.
Nr. 67/2022 (T) NV-land. Ísafjarðardjúp. Æðeyjarviti.
Nr. 68/2022 (T) NV-land. Ísafjarðardjúp. Arnarnesviti.
Nr. 10/2023 (T) NV-land. Arnarfjörður. Straummælingadufl.
Nr. 12/2023 (T) NV-land. Ísafjörður. Ljósdufl fjarlæggt.
Nr. 17/2023 (T) SV-land. Faxaflói. Skerjafjörður. Suðurnes. Ljósdufl.
Nr. 33/2023 (T) NV-land. Vestfirðir. Sauðanes. Viti.
Nr. 40/2023 (T) V-land. Breiðafjörður. Kjallakssker. Dufl.
Nr. 41/2023 (T) V-land. Breiðafjörður. Flatey. Brimskerjaröst. Dufl.
Nr. 43/2023 (T) NV-land. Rannsóknadufl.
Nr. 44/2023 (T) NV-land. Súgandafjörður. Sauðanes. Viti.
Nr. 45/2023 (T) NV-land. Norðurfjörður. Hafnarviti.
Nr. 46/2023 (T) SA-land. Breiðdalsvík. Viti og leiðarljós.
Nr. 49/2023 (T) S-land. Þorlákshöfn. Öldumælisdufl.
Nr. 50/2023 (T) S-land. Þorlákshöfn. Dufl.
Nr. 52/2023 (T) S-land. Skaftárós. Radarsvari.
Nr. 53/2023 (T) S-land. Skeiðarársandur. Radarsvari.

Landhelgisgæsla Íslands

I NOTICES TO MARINERS

49. (T) S-Coast. Þorlákshöfn. Wave recorder buoy.


Insert wave recorder buoy  west of Þorlákshöfn,
in pos: 63°50.35'N, 021°27.27'W, light character: FL(5) Y 25s.

Chart 31, 33
List of lights 2022, p.33

Icelandic Road and Coastal Administration

50. (T) S-Coast. Þorlákshöfn. Buoy.


Insert pillar buoy , light character: QR and radar reflector,
in pos: 63°51.61'N, 021°21.77'W, by works in progress in Þorlákshöfn harbour.

Chart 313
List of lights 2022, p. 28

Icelandic Road and Coastal Administration

51. SE-Coast. Breiðdalsvík. Light.

Light at end of breakwater, in pos: 64°47.10'N, 014°00,51'W,
light character FI G 3s, see: NM (T) 46/2023, is lit.

Chart 719
List of lights 2022, p. 25

Icelandic Road and Coastal Administration

52. (T) S-Coast. Skaftárós. Racon.

Racon No. 99720, by Skaftárós, is not transmitting.

Chart 21, 81
List of lights 2022 p. 34

Icelandic Road and Coastal Administration

53. (T) S-Coast. Skeiðarársandur. Racon.

Racon No. 99700, by Skeiðarársandur, is not transmitting.

Chart 21, 81
List of lights 2022 p. 34

Icelandic Road and Coastal Administration

54. New editions.

Harbour plans

No.	Title	Datum	Scale	Pub.year	New ed.
712	Seyðisfjörður	WGS-84	1:10 000	1999	9/2023

Icelandic Coast Guard

II MISCELLANEOUS

55. Temporary (T) Notices cancelled.

No. 16/2023 (T) W-Coast. Hvalfjörður. Brekkuboði. Light buoy.
No. 69/2022 (T) E-Coast. Seyðisfjörður. Light buoy unlit.

56. Temporary (T) Notices in force. September 2023.

No. 17/2019 (T) SW-Coast. Kópavogur. Construction work. Rear light turned off.
No. 23/2020 (T) E-Coast. Seley. Racon out of order.
No. 16/2021 (T) NW-Coast. Steingrímsfjörður. Drangsnæs. Research buoy.
No. 1/2022 (T) N-Coast. Skagafjörður. Sauðárkrókur. Norðurgarður. Construction.
No. 24/2022 (T) N-Coast. Siglufjörður. Selvíkurnef. Lighthouse out of order.
No. 37/2022 (T) E-Coast. Breiðdalsvík. Buoy.
No. 43/2022 (T) S-Coast. Þorlákshöfn. Harbour light turned off.
No. 44/2022 (T) NW-Coast. Steingrímsfjörður. Drangsnæs. Rannsóknardufl neðansjávar.
No. 51/2022 (T) S-Coast. Þorlákshöfn. Leading lights unlit.
No. 52/2022 (T) S-Coast. Þorlákshöfn. Directional light unlit.
No. 67/2022 (T) NW-Coast. Ísafjarðardjúp. Æðey lighthouse.
No. 68/2022 (T) NW-Coast. Ísafjarðardjúp. Arnarnes lighthouse.
No. 9/2023 (T) Iceland. Scientific buoy.
No. 10/2023 (T) NW-Coast. Arnarfjörður. Current meter buoys.
No. 12/2023 (T) NW-Coast. Ísafjörður. Light buoy removed.
No. 17/2023 (T) SW-Coast. Faxaflói. Skerjafjörður. Suðurnes. Light buoy.
No. 33/2023 (T) NW-Coast. West fjords. Sauðanes. Lighthouse.
No. 40/2023 (T) W-Coast. Breiðafjörður. Kjallakssker. Buoy.
No. 41/2023 (T) W-Coast. Breiðafjörður. Flatey. Brimskerjaröst. Buoy.
No. 43/2023 (T) NW-Coast. Research buoy.
No. 44/2023 (T) NW-Coast. Súgandafjörður. Sauðanes. Lighthouse.
No. 45/2023 (T) NW-Coast. Norðurfjörður. Harbour light.
No. 46/2023 (T) SE-Coast. Breiðdalsvík. Lighthouse and leading lights.
No. 49/2023 (T) S-Coast. Þorlákshöfn. Wave recorder buoy.
No. 50/2023 (T) S-Coast. Þorlákshöfn. Buoy.
No. 52/2023 (T) S-Coast. Skaftárós. Racon.
No. 53/2023 (T) S-Coast. Skeiðarársandur. Racon.

Icelandic Coast Guard

III LEIÐRÉTTINGAR Í VITASKRÁ

III CORRECTIONS TO LIST OF LIGHTS

Vitar

Bls.	Nr. (Alþj.nr.)	Nafn Staðarlýsing	Staður	Ljóseinkenni	Hæð m	Sjónarl.	Vitahús Ljósstæði	Ljósgeirar Athugasemdir
------	-------------------	----------------------	--------	--------------	----------	----------	----------------------	----------------------------

Nil

Dufl

Bls.	Nafn	Staður	Ljóseinkenni	Toppmerki	Lýsing
------	------	--------	--------------	-----------	--------

Nil

IV LISTI YFIR TILKYNNINGAR TIL SJÓFARENDA

IV CUMULATIVE LIST OF NOTICES TO MARINERS

Kort nr.	INT nr.	Titill	Útg. í gildi: m/á	Tilkynningar, ár, nr. leiðr.
Chart No.	INT No.	Title	Current Ed. M/Y	NMs Affecting Chart, year, NM No.
10	112	Ísland – Grænland	12/2011	2020: 23(T) 2022: 29 2023: 5
15		Ísland - efnahagslögsaga	12/2011	2020: 23(T) 2022: 29 2023: 5
21	1010	Ísland	03/2008	2008: 5, 10, 23, 25, 30 2009: 11 2012: 8, 9 2020: 23(T) 2022: 29, 30(T) 2023: 9(T), 52(T), 53(T)
31	1103	Dyrhólaey - Snæfellsnes	01/2020	2020: 5, 12 2023:16(T), 49(T)
32		Alvíðruhamrar - Vestmannaeyjar	05/2017	2019: 1, 14 2020: 5 2023: 36(T)
33		Selvogur - Vestmannaeyjar	12/2022	2023: 49(T)
35		Fuglasker	12/2022	
36	1112	Selvogur - Hjörsey	10/2016	2017: 1, 12, 35 2019: 6 2021: 1, 8 2023:16(T), 21
37		Hjörsey - Stykkishólmur	01/2020	2020: 12
41		Vestfirðir	03/2014	2014: 27 2015: 13 2017: 2, 3 2019: 29 2021: 6 2022: 29, 67(T),68(T) 2023:10(T), 34(T)
42		Breiðafjörður	06/2022	
43		Öndverðarnes - Tálkni	06/2011	2020: 11(T), 20 2021: 6 2022: 38
44		Norðurlíói (Breiðafjörður)	06/2004	2006: 8
45		Bjartangar – Stigahlið	06/2023	
46	1114	Ísafjarðardjúp	06/2010	2015: 13 2017: 2, 5, 36 2020: 18, 19, 28 2021: 2, 19, 20(T), 67(T),68(T) 2023: 29, 34(T)
51	1105	Horn - Rauðinúpur	11/2010	2022: 29, 42
52		Hornstrandir	06/2010	
53		Húnaflói	09/2009	2010: 4, 15 2012: 26 2021: 16(T) 2022: 2, 44(T) 2023: 23
55		Vatnsnes - Straumnes	05/2006	
57	1110	Eyja fjörður	06/2003	2004: 34 2006: 1 2007: 7, 18 2008: 22 2009: 1 2014: 23, 24 2022: 6, 24(T), 34, 35
61	1100	Grimsey - Glettinganes	12/2009	
62		Grimsey - Hraunhafnartangi	06/2010	
63		Rifstangi - Digranes	05/2009	
71	1101	Glettinganes - Stokksnes	05/2007	2020: 23(T) 2022: 30(T) 2023: 9(T)
72		Digranes – Glettinganes	12/2008	2023: 2
73	1111	Glettinganes - Hlaða	11/2007	2010: 6 2017: 38 2020: 15, 16, 17, 23(T) 2021: 10
74		Hlaða - Stokksnes	12/2001	2017: 39 2018: 25 2020: 16
81	1102	Hvalsnes – Vestmannaeyjar	12/2015	2019: 14 2022: 30(T) 2023: 52(T), 53(T)
82		Stokksnes - Ingólfshöfði	03/2013	
310		Vestmannaeyjar	01/2023	
313		Þorlákshöfn	03/2020	2020: 12 2022: 33, 43(T), 50(T)
314		Grindavík	03/2020	2020: 12 2021: 9 2023: 20,21
316		Sandgerði	03/2021	
318		Grundartangi	04/2014	
321		Vestmannaeyjar	06/2010	2010: 21 2013: 19 2014: 7 2015: 2 2019: 1 2020: 5 2022: 7 2023: 36(T)
361		Stakkfjörður	06/2010	2012: 22 2013: 1, 12 2022: 31
362	1113	Reykjavík	06/2023	2023: 32
363		Hafnarfjörður	02/2007	2008: 6 2009: 2, 28, 29 2010: 7 2014: 25 2020: 2 2022:8
364		Akranes	12/2018	2023: 30, 39
365		Hafnarfjörður - Akranes	06/2019	2021: 1, 7, 8,26,27 2023: 16(T), 17(T), 28
366		Hvalfjörður	12/2014	2017: 24 2022: 19, 36
367		Skerfjörður	11/2008	2012: 9, 18 2013: 2 2019: 6, 17(T) 2021: 4 2023: 17(T), 28
410		Patreksfjörður	08/2006	2020: 20 2022: 38
411		Tálknafjörður	04/2009	2017: 43
412		Bíldudalur	04/2009	2022: 32
413		Þingeyri	02/2011	2020: 18
414		Flateyri	02/2011	
415		Suðureyri	02/2023	
416		Bolungarvík	03/2022	
417		Ísafjörður	06/2021	2023: 4,12(T)
418		Súðavík	02/2023	
420		Flatey	10/2009	2018: 5 2020: 10(T) 2021: 3
421		Rif	06/2022	
422		Ólafsvík	03/2022	
423		Grundarfjörður	01/2021	
424		Stykkishólmur	01/2020	
426		Ólafsvík - Stykkishólmur	01/2020	2020: 12
432		Reykhólar	06/2021	2022: 22(T)
433		Brjánslækur	06/2021	
515		Hólmavík	11/2015	
516		Hvammstangi	02/2016	
518		Skagaströnd	06/2021	
519		Sauðárkrókur	12/2018	2022:1(T) 2023:3
522		Siglufjörður	01/2019	2017: 16 2022: 24(T)
523		Ólafsfjörður	05/2022	
524		Dalvík	05/2022	
530	1118	Akureyri	06/2021	2022: 17
532		Grimsey	11/2010	2017: 40
534		Húsavík	07/2020	
610		Raufarhöfn	02/2005	2015: 18, 19 2019: 12 2023: 18(T)
611		Þórshöfn	05/2022	
613		Vopnafjörður	09/2016	2018: 2 2020: 4 2021: 5
712		Seyðisfjörður	09/2023	
714		Norðfjörður	06/2021	2022:18
715		Eskifjörður	01/2022	2022:16 2023: 8
716		Reyðarfjörður	01/2022	2022:16 2023:7
717		Fáskrúðsfjörður	01/2022	2022:16 2023:6
718		Stöðvarfjörður	11/2010	
719		Breiðdalsvík	11/2011	2022: 37(T), 51
720		Djúpivogur	08/2002	2003: 3 2004: 9 2007: 19 2019: 13 2020: 3
810		Hornafjörður	07/2021	